

# Sprintti V

YI, 20, 18: 1,5 km

16, 14: 2 x 0,6 km

12, 10, 8: 0,6 km



1,4km

The image shows a topographic map with brown contour lines. A blue trail is drawn across the map, starting from a dashed line on the left and ending at a white box containing the text '1,4km'. The trail consists of several segments: a dashed line, a solid blue line, a dashed blue line, and another solid blue line. Black arrows point to various segments of the trail. The map also shows a road and some buildings in the lower-left corner.

# Sprintti V

8, 10, 12: 0,6 km

14, 16: 2 x 0,6 km

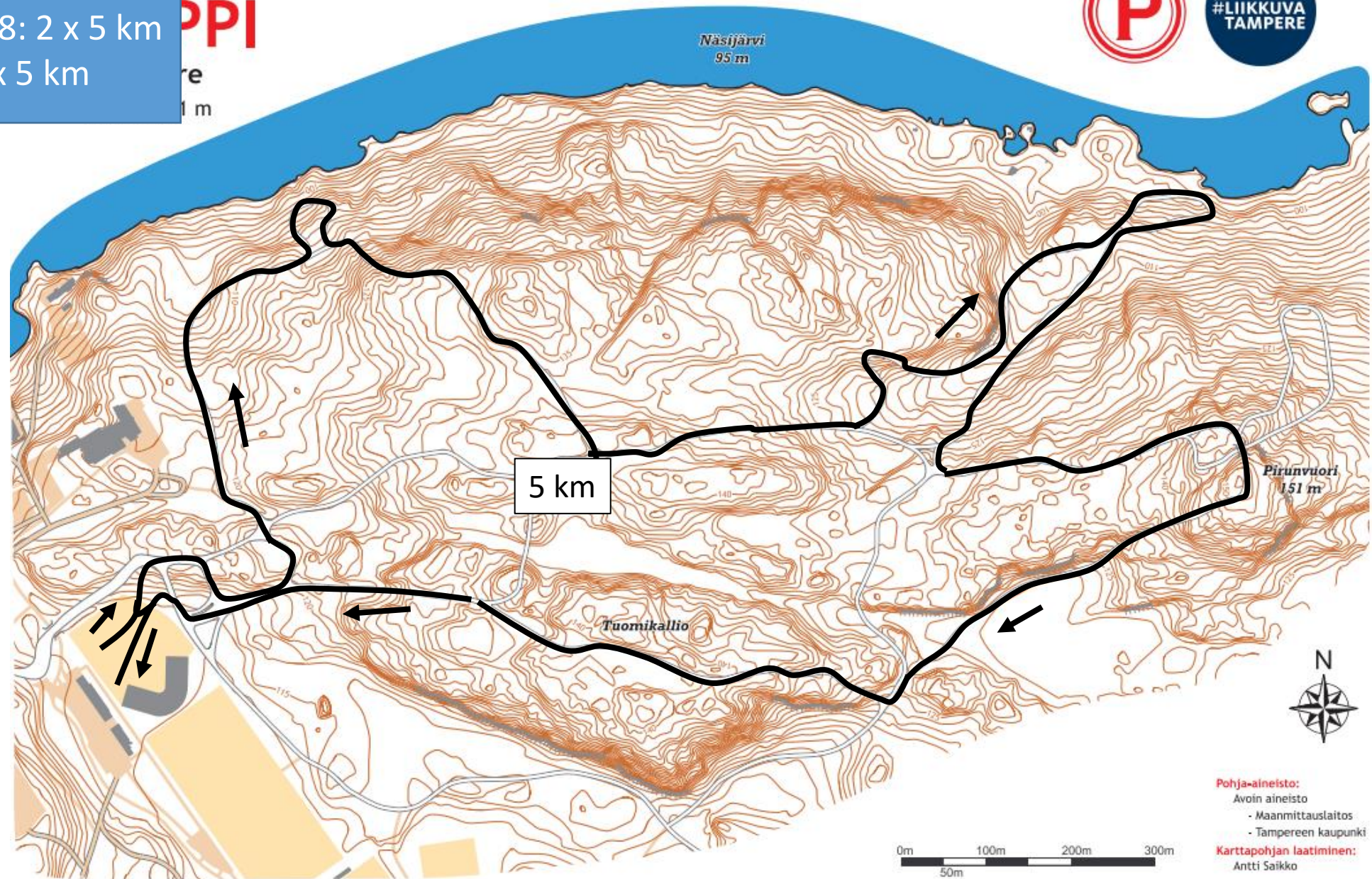
0,6km

1,4km



P väliaikalähtö  
(FIS) YI, 20, 18: 2 x 5 km  
M16: 2 x 5 km

TTA  
PPI  
re  
m

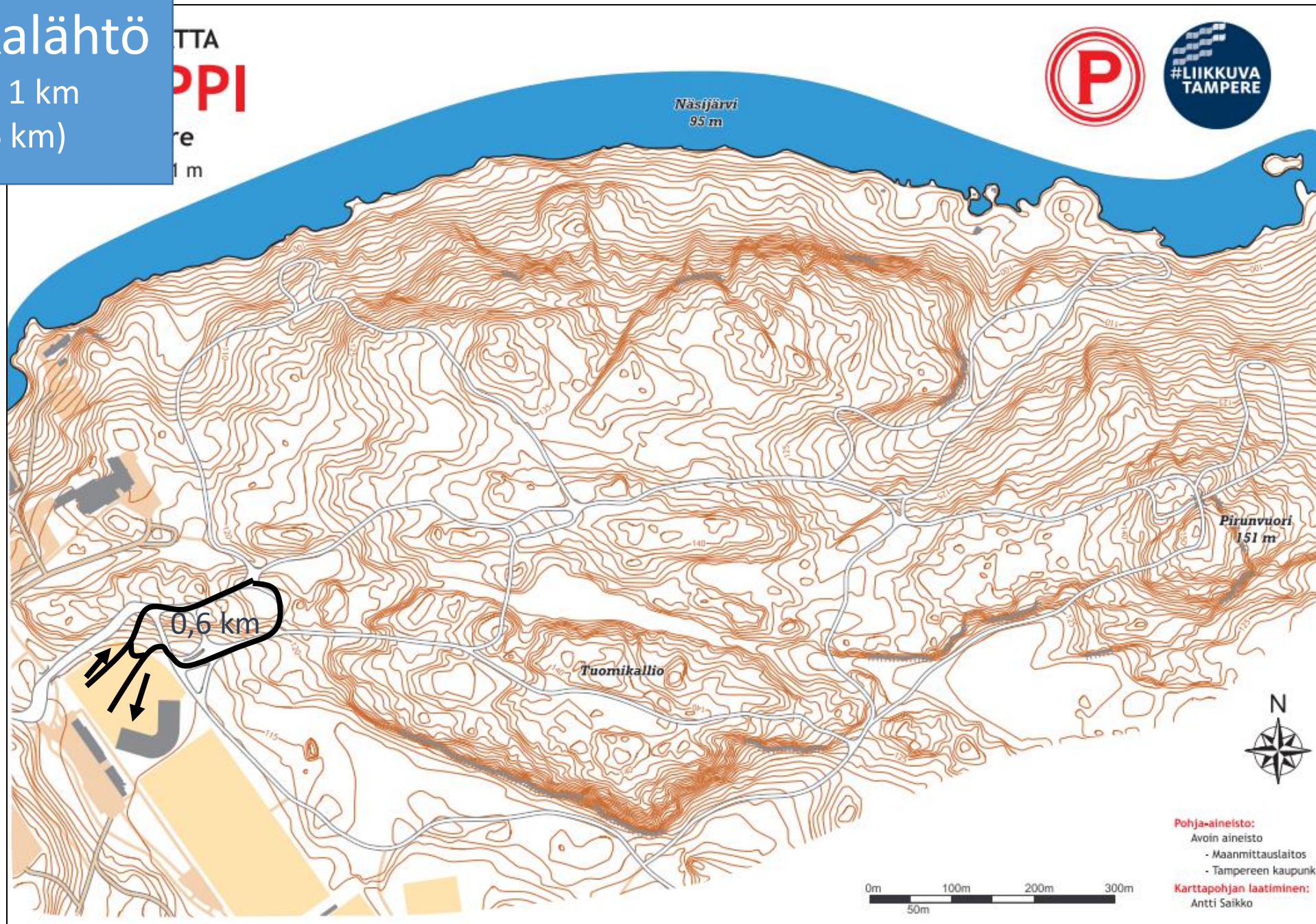


**Pohja-aineisto:**  
- Avoin aineisto  
- Maanmittauslaitos  
- Tampereen kaupunki  
**Karttapohjan laatiminen:**  
Antti Saikko

# P väliaikalähtö

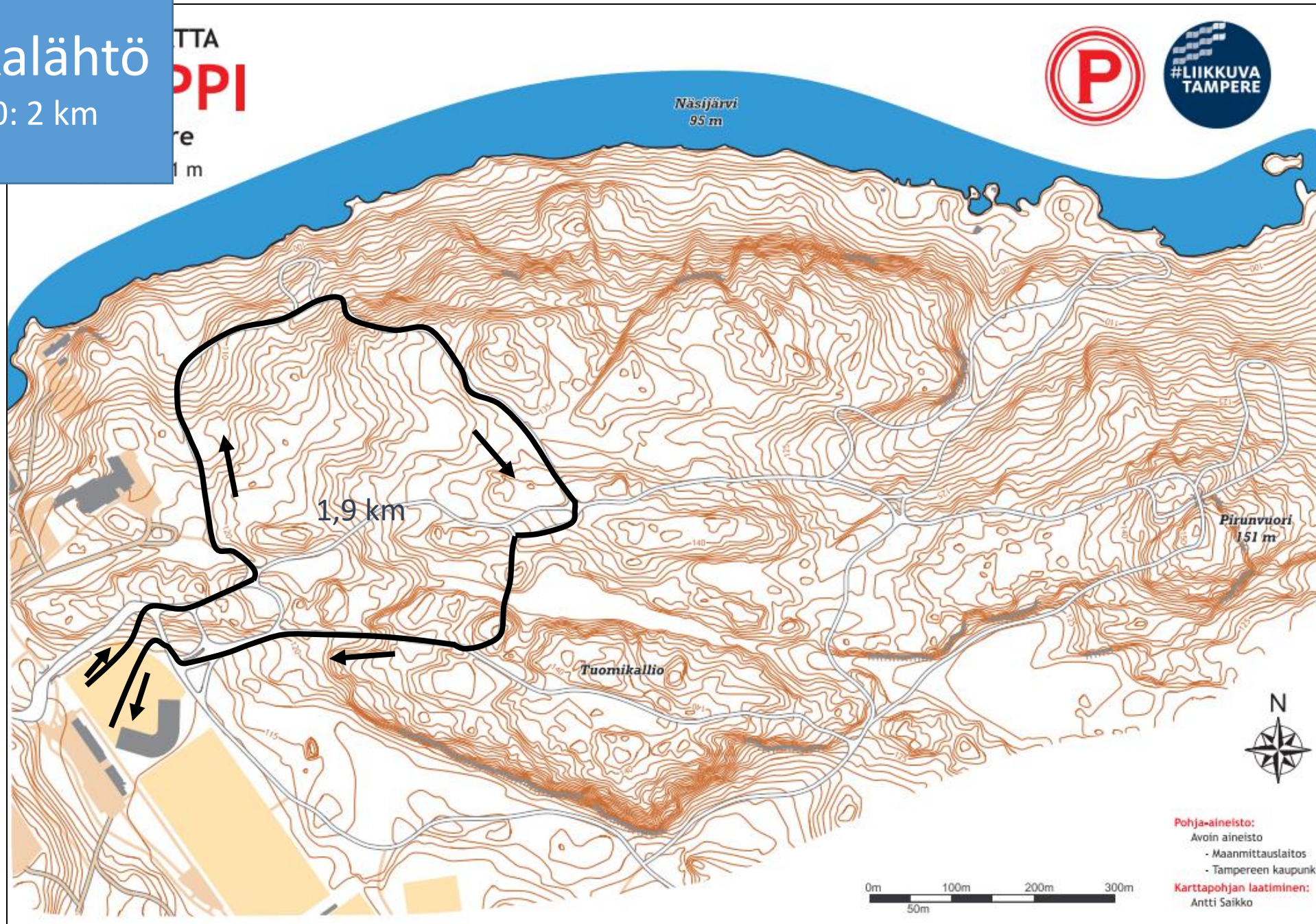
M8, N8: 1 km  
(2 x 0,6 km)

TTA  
PPI  
re  
1 m



# P väliaikalähtö

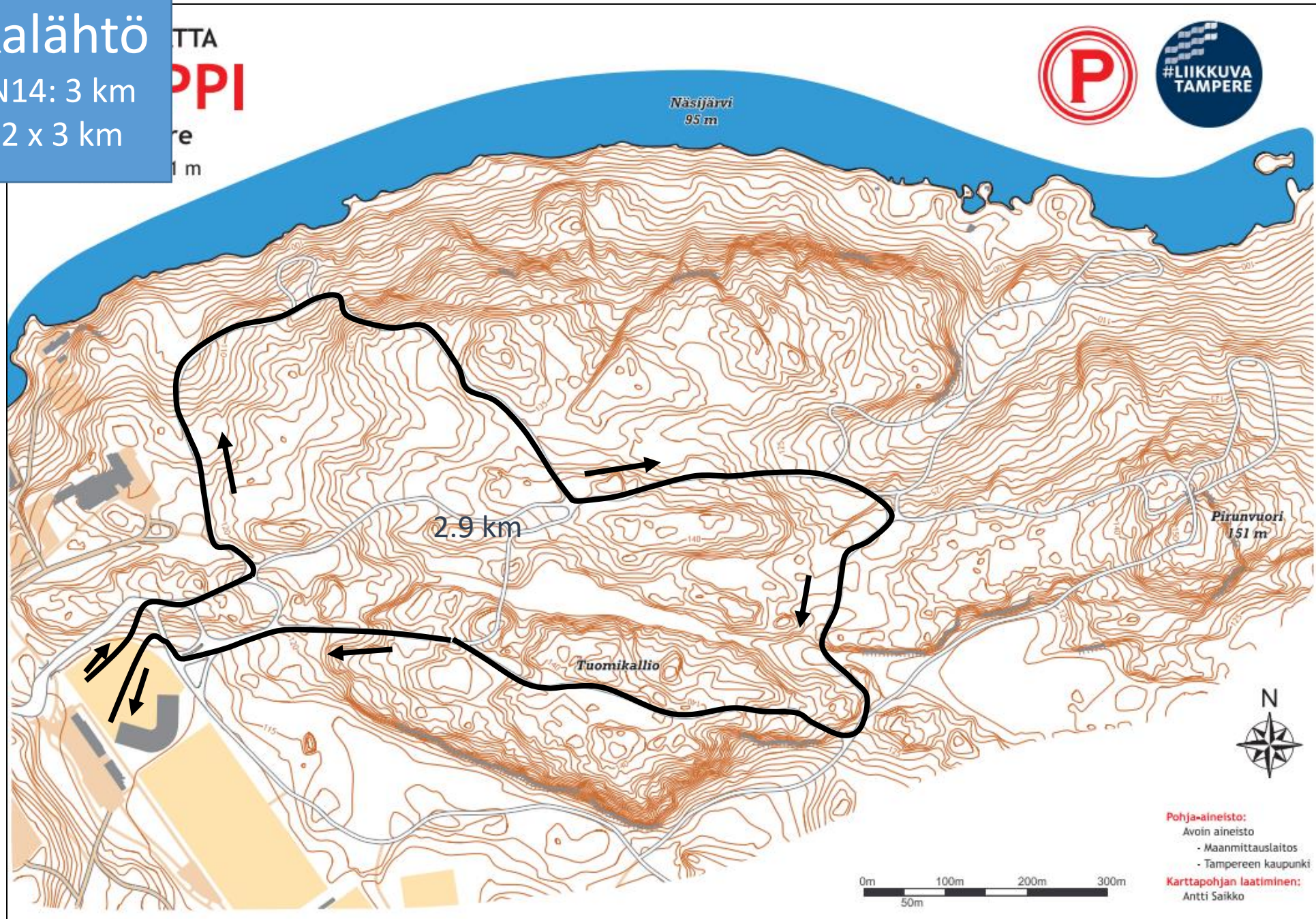
M10, N10: 2 km



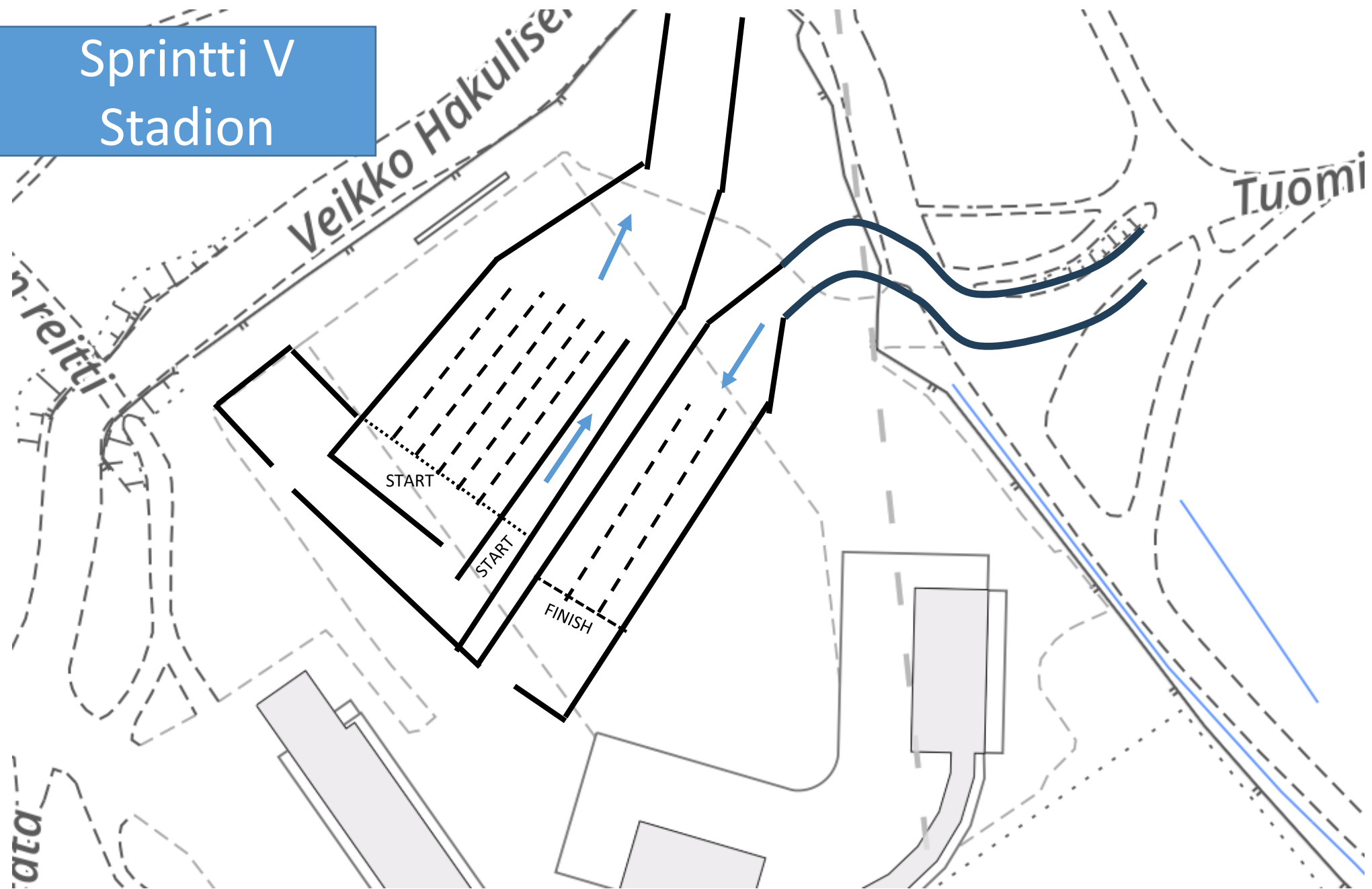
# P väliaikalähtö

M12, N12, N14: 3 km

M14, N16: 2 x 3 km



# Sprintti V Stadion



# Väliaika P

